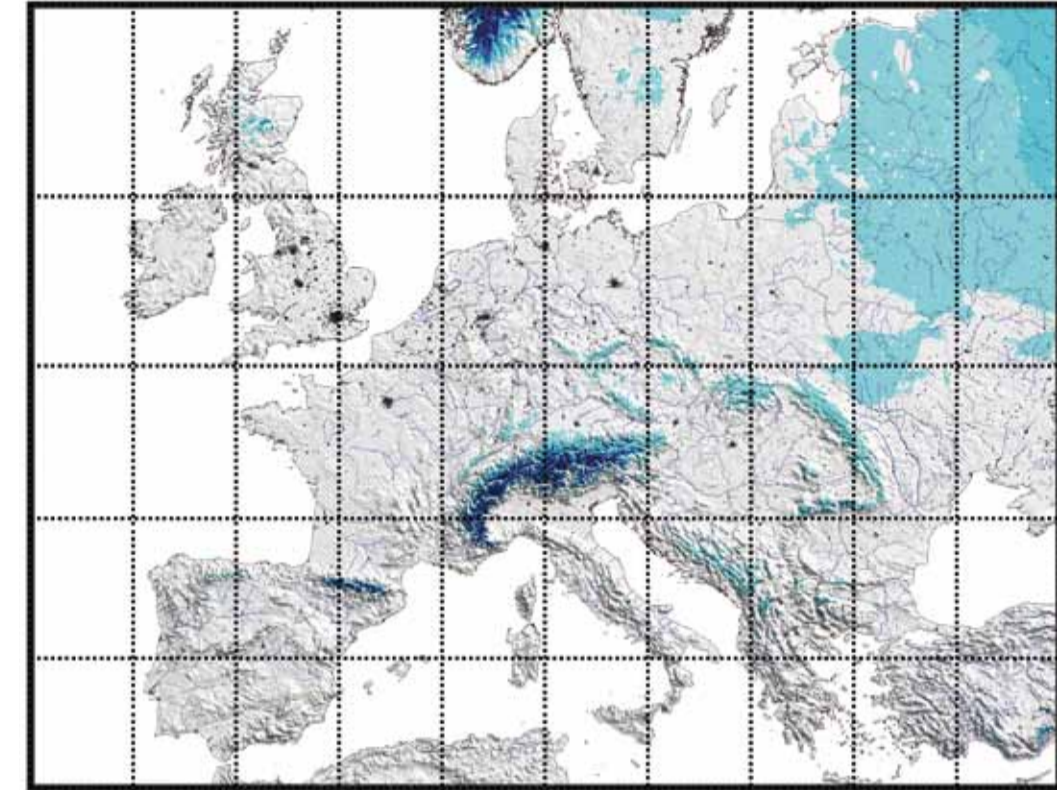


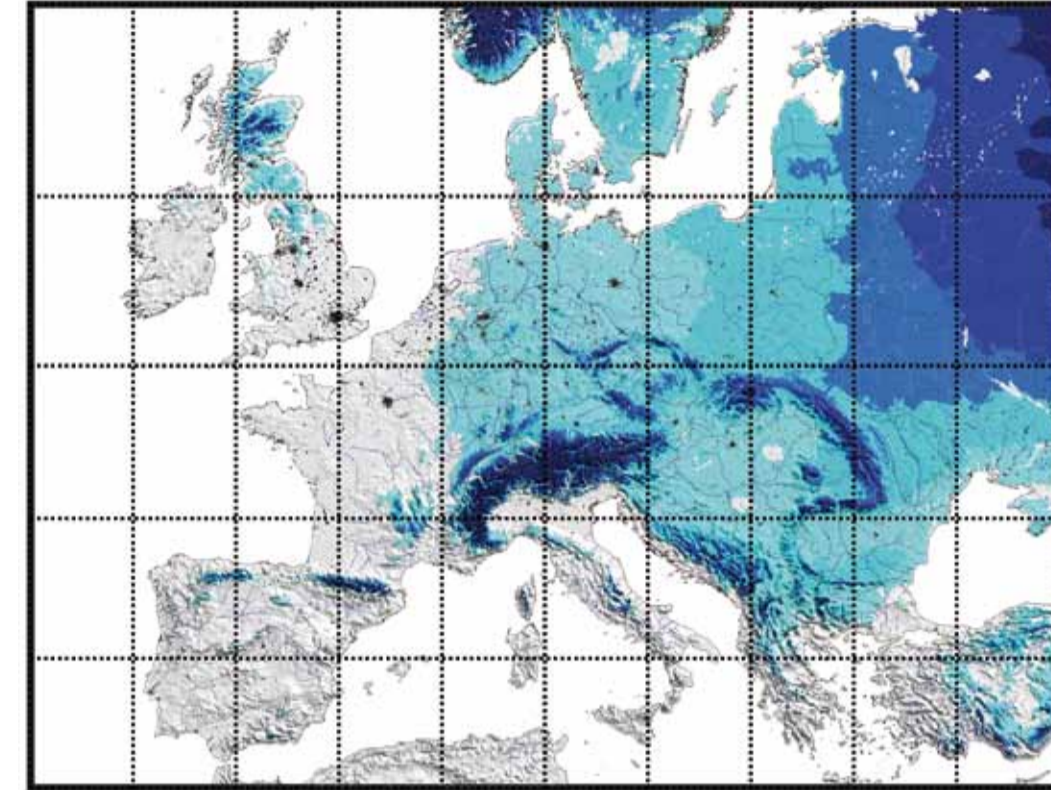
Snow Cover Maps

For site assessment, yield forecast and photovoltaic system design

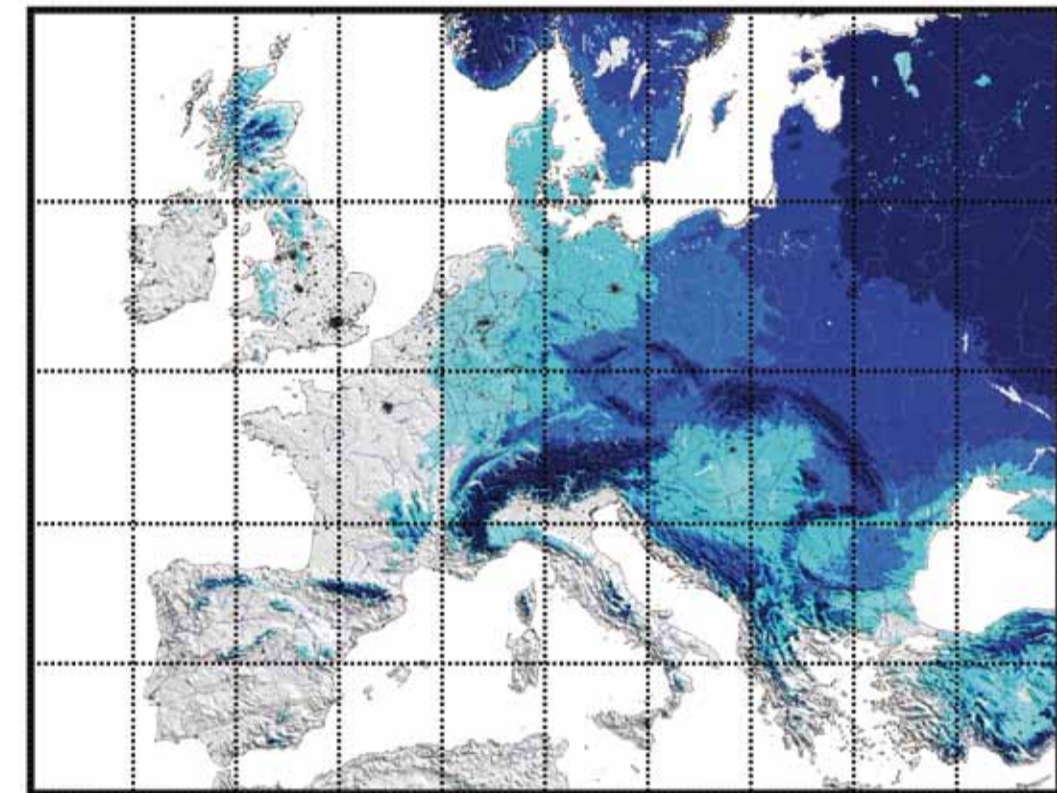
Satellite based data from 2005 to 2015



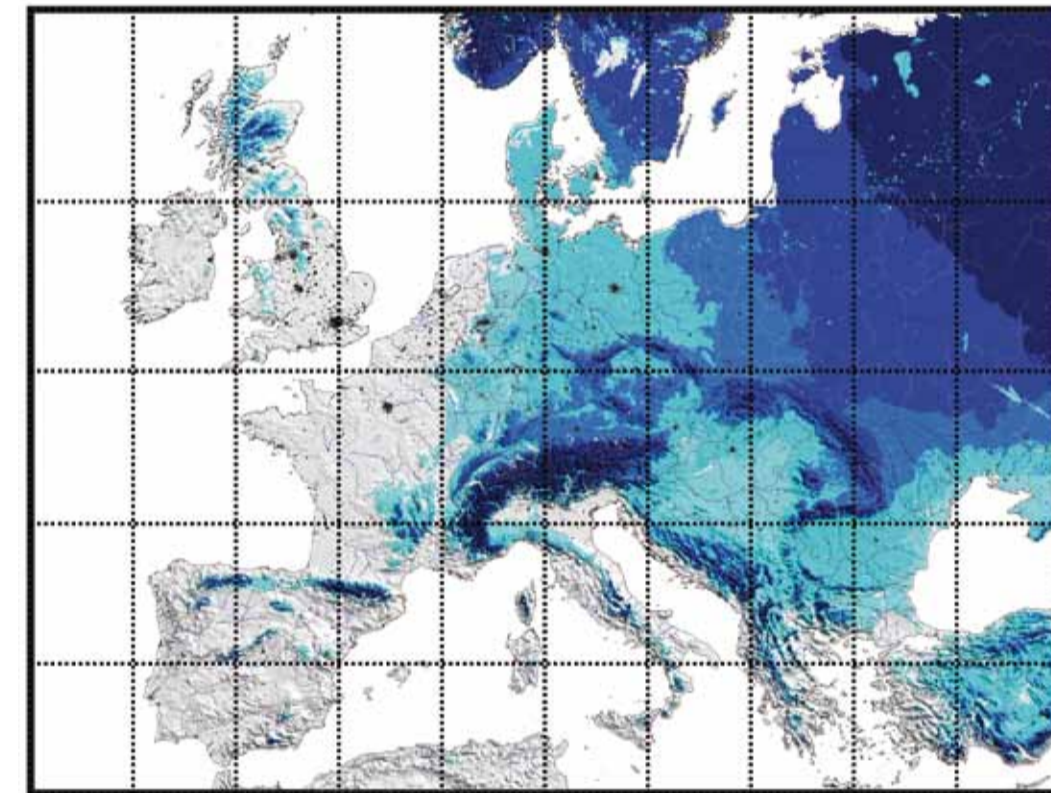
November



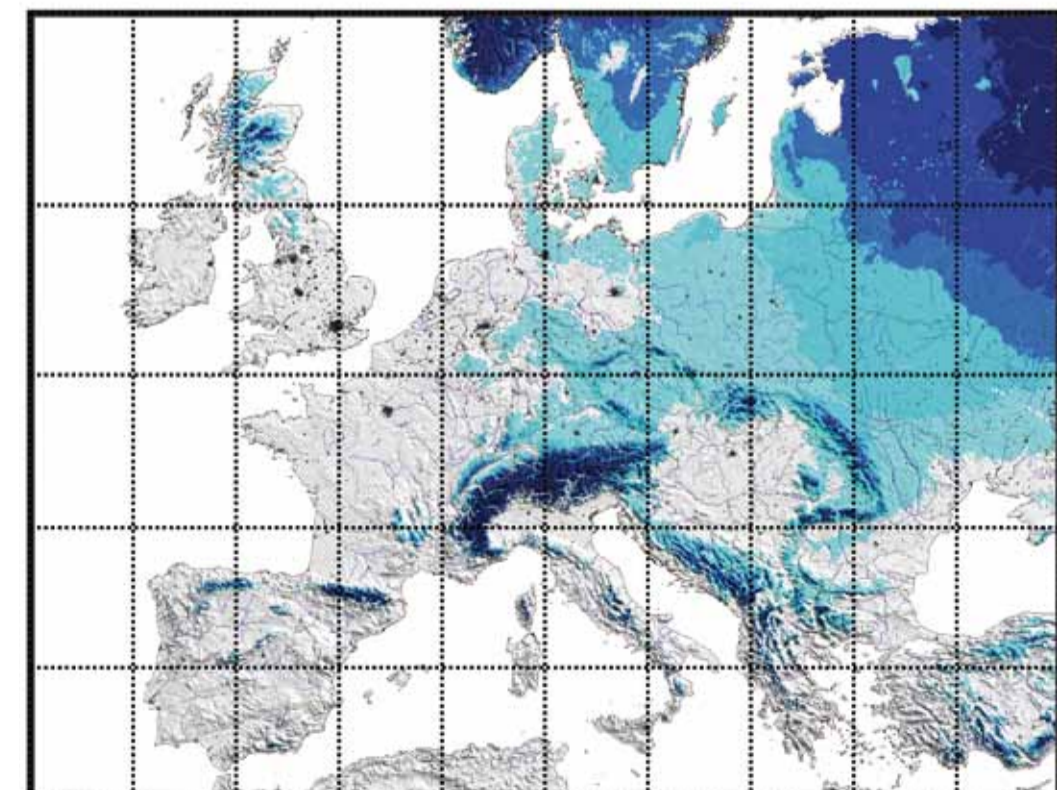
December



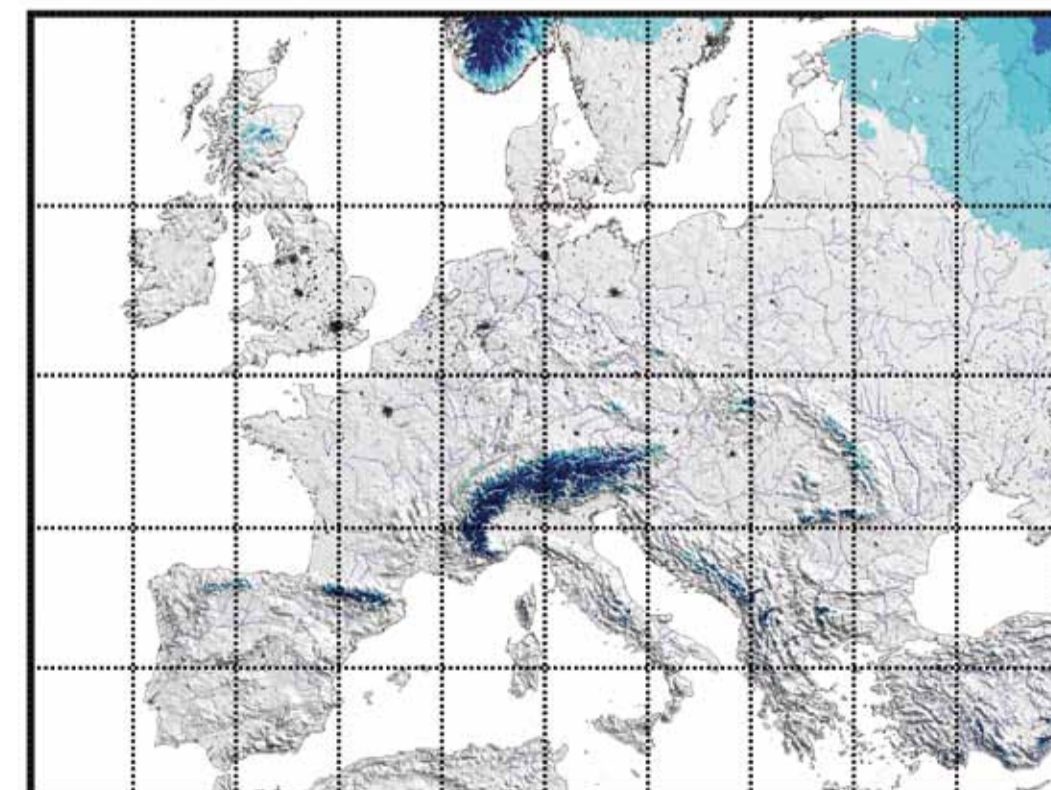
January



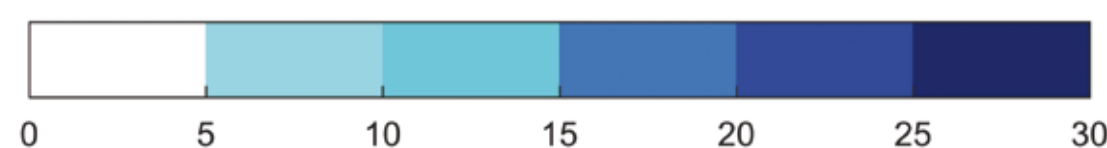
February



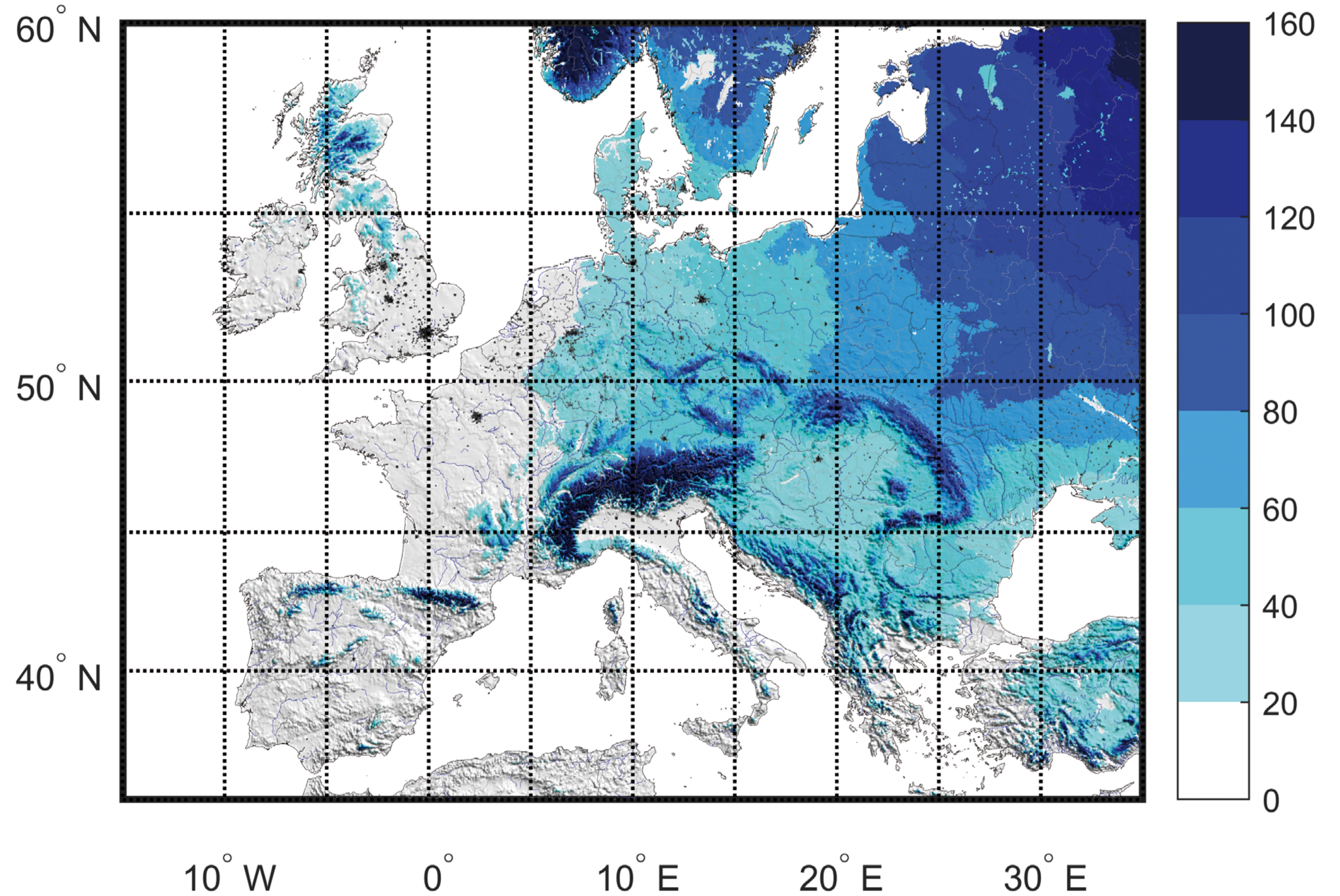
March



April



Amount of days with snow cover for Europe as monthly average



Amount of days with snow cover for Europe as yearly average

The large map shows the average amount of days with snow cover for Europe, presented in classes of 20 days.

The small maps on the left show the monthly average for Europe. The legend shows the average snow cover for each month, segmented in classes of 5 days.

The presented maps are based on the NOAA/NESDIS dataset with a resolution of 4 by 4 km² from 2005 to 2015.